

# Increasing national coordination for a more integrated production of statistics related to the environment

---

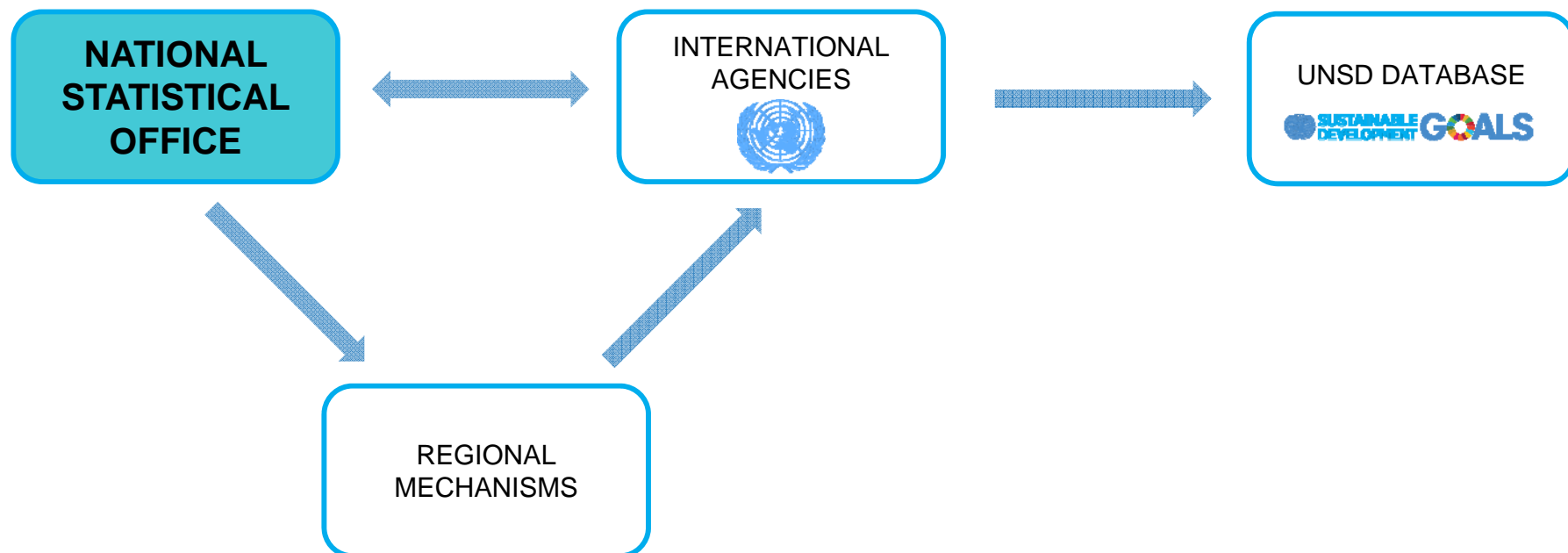
**Workshop on sound institutional environment, cooperation, dialogue  
and partnerships for the production and utilization of SDG indicators**

---

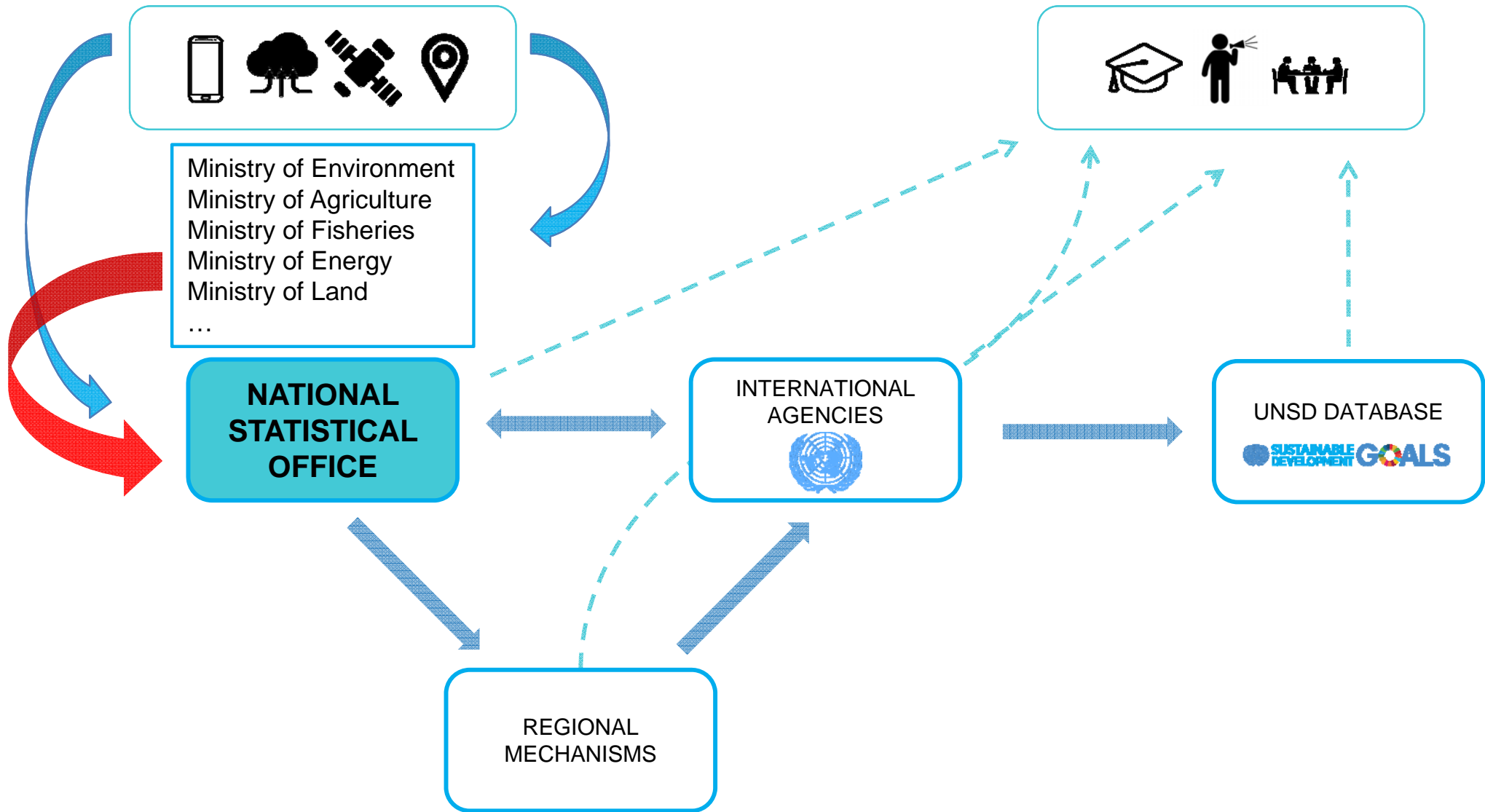
# Data Flow: Environment SDGs

NSOs have a strong history of expertise in social and economic data, but environment statistics is new and fragmented at the national level

Ministry of Environment  
Ministry of Agriculture  
Ministry of Fisheries  
Ministry of Energy  
Ministry of Land  
...



# SDG: An Opportunity for Change



# UN Environment Initiatives (I)

## Development Account Project

---

UN Environment Lead in the Environment Pillar

### **Objective:**

build national and regional capacity to produce and use environment statistics for monitoring the SDGs and broader policy monitoring based on national priorities

### **Activities:**

- Tailored training
- Guidance materials
- Facilitation of knowledge sharing
- Promotion of new tools for data collection
- Methodological support

Collaboration with UNSD and the 5 UN Regional Commissions, which will help to reach out to environment stakeholders in countries

---

# UN Environment Initiatives (II)

## IRIS

---

IRIS - Indicator Reporting Information System:  
helps government ministries responsible for reporting to collect, analyze and publish quality assured environmental information in a timely manner, enabling evidence-based, timely decision-making

### **Key features:**

- National tool: deployed on local servers
- Automation: reduces the burden of routine reporting by automation
- Data sharing: IRIS provides users the ability (with user approval) to transfer data



01

## Some African Countries

Technical support visits to countries  
Training on the production of environmental statistics

02

## Cameroon

On going internal discussions on IRIS  
Governance.  
Project review, June 2017

03

## Montenegro

IRIS test results to be presented to  
UN Environment by the Ministry of  
Sustainable Development and Tourism,  
Montenegro.

04

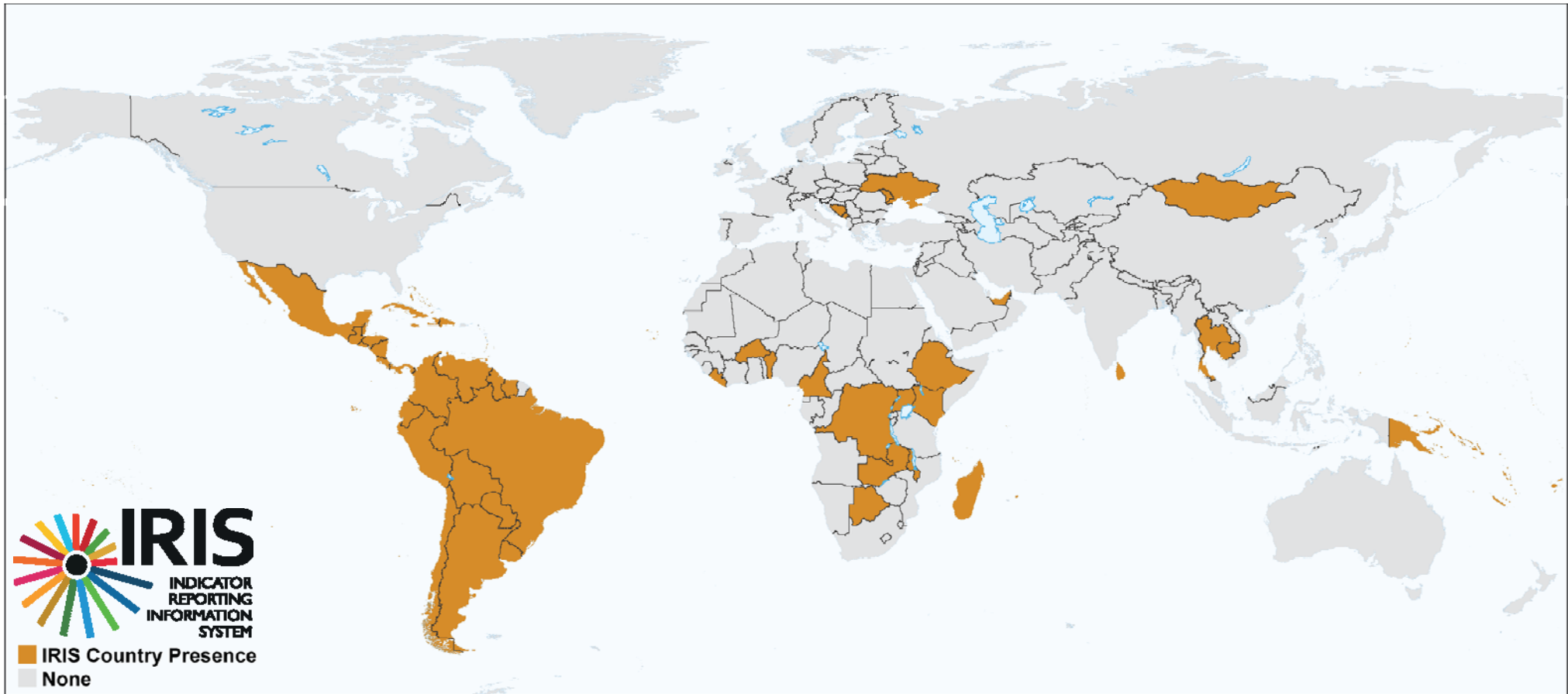
## Bosnia and Herzegovina

After feedback and comments on the  
Indicator framework, IRIS being populated  
with selected indicators.

05

Abu Dhabi Environmental Data  
Initiative (AGEDI)

Final technical work completed before  
deployment in June 2017.



06

Regional IRIS for Latin America  
and the Caribbean

IRIS proposed as a tool to implement the  
indicator framework in Cape Verde,  
Comoros, Maldives, Mauritius, Sao Tome  
and Principe, and Seychelles.

07

## DA Air Quality Project

GEF projects concepts developed in 2017  
by the BRS secretariat include IRIS.  
Next steps will depend on the countries.

08

Secretariat of the Pacific Regional  
Environment Programme (SPREP)

SPREP proposed as an IRIS technical hub  
for 14 countries in the sub region.

09

Secretariat of the Basel, Rotterdam  
and Stockholm (BRS)

On 08-Jun-2017, training was conducted  
mostly for staff in Thailand, UN Environ-  
ment. Participants yet to be identified for  
Thailand, Sri Lanka, Mongolia, Benin, Bot-  
swana and Ethiopia.

10

African Small Islands Developing  
States (SIDS)

Community of Practice activated in April  
2017. IRIS proposed as a tool to imple-  
ment the regional indicator framework for  
the 33 countries in the region.

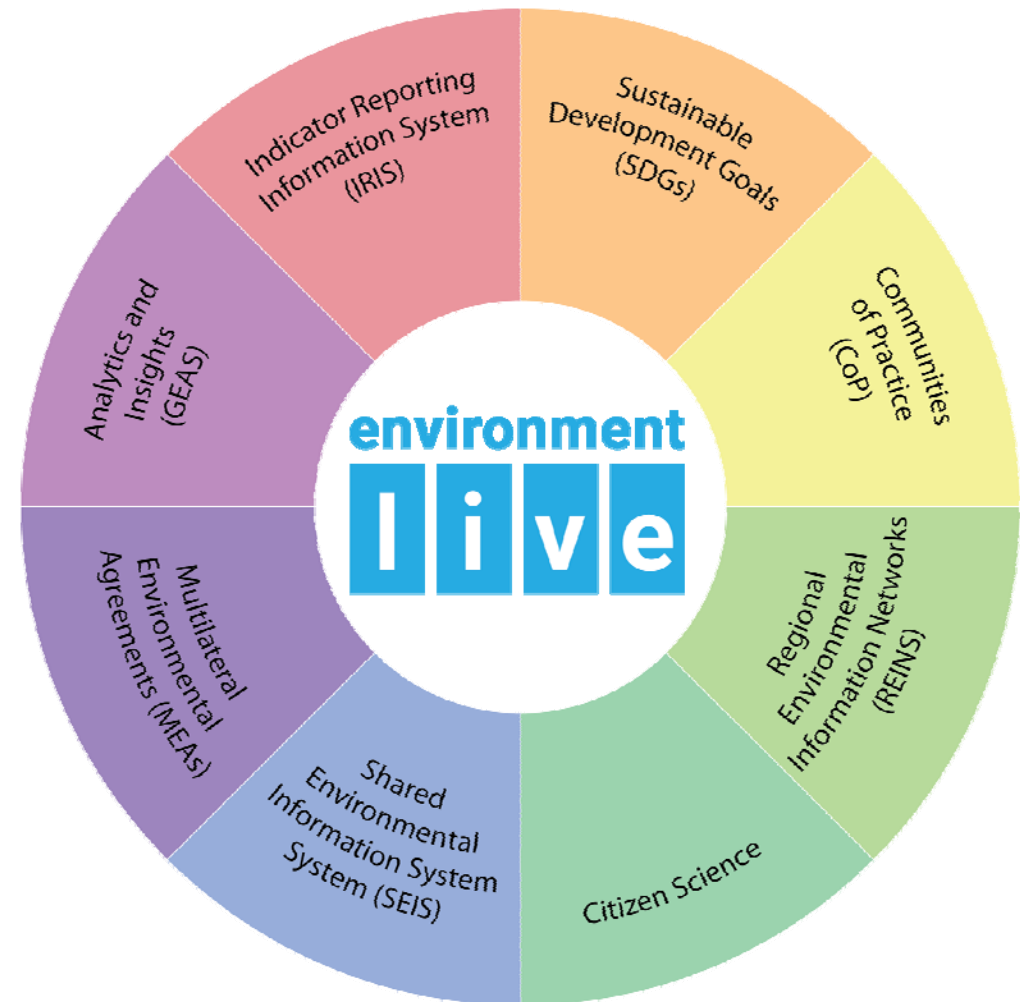
# UN Environment Initiatives (III)

## Environment Live

---

On-line knowledge management platform:

- Open access
- Data is collected once and shared for many purposes
- Supports national reporting processes (using IRIS)
- SDG Synergies Portal shows linkages between SDGs and MEAs
- Range of analytical, mapping, search, visualization and web intelligence tools
- Thriving Communities of Practice to share ideas, knowledge, data



Thank you

---



Elisabetta Bonotto / Science Division / SDG Data and  
Information Unit

[Elisabetta.bonotto@unep.org](mailto:Elisabetta.bonotto@unep.org)

---

[www.unep.org](http://www.unep.org)